

Road Traffic Signs in India

Mandatory/Regulatory Signs

 <p>Stop</p>	 <p>Give way</p>	 <p>No entry</p>	 <p>Straight prohibited</p>
 <p>One way</p>	 <p>One way</p>	 <p>Vehicles prohibited in both directions</p>	 <p>Horn prohibited</p>
 <p>Pedestrians prohibited</p>	 <p>Cycles prohibited</p>	 <p>Right turn prohibited</p>	 <p>Left turn prohibited</p>
 <p>U-turn prohibited</p>	 <p>Overtaking prohibited</p>	 <p>Trucks prohibited</p>	 <p>Tonga prohibited</p>



All motor vehicles prohibited



Hand cart prohibited



Bullock cart prohibited



Bullock and hand carts prohibited



No parking



No parking or stopping



Speed limit



Axle load limit



Width limit



Weight limit



Length limit















Load limit



















Restriction ands

Compulsory direction control

 <p>Turn left</p>	 <p>Turn right</p>	 <p>Ahead or turn left</p>	 <p>Ahead or turn right</p>
 <p>Ahead</p>	 <p>Keep left</p>	 <p>Sound horn</p>	 <p>Cycle rickshaw track</p>
 <p>Sleep road ahead</p>	 <p>Main road ahead</p>	 <p>Pedestrians only</p>	 <p>Buses only</p>

Cautionary signs

 <p>Right hand curve</p>	 <p>Left hand curve</p>	 <p>Right hand pin bend</p>	 <p>Left hand pin bend</p>
 <p>Right reverse bend</p>	 <p>Narrow bridge</p>	 <p>Gap in median</p>	 <p>Cycle crossing</p>
 <p>Pedestrian crossing</p>	 <p>School</p>	 <p>Men at work</p>	 <p>Roundabout</p>
 <p>Narrow road</p>	 <p>Road widens</p>	 <p>Side road left</p>	 <p>Side road right</p>



Major road



Major road



Staggered intersection



Staggered intersection



Y-intersection



Y-intersection



Y-intersection



T-intersection



Start of dual carriageway



End of dual carriageway



Reduced carriageway



Reduced carriageway



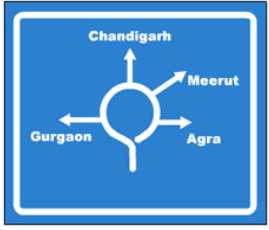
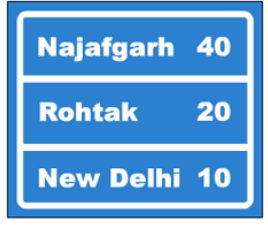




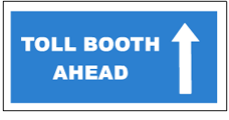


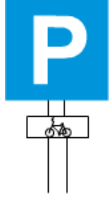
























Two way



Cross road

Information signs

 <p>Advance direction</p>	 <p>Map type advance direction</p>	 <p>Rotary intersection</p>	 <p>Reassurance</p>
 <p>Direction</p>	 <p>Direction</p>	 <p>Place identification</p>	 <p>Truck lay bay</p>
 <p>Toll booth ahead</p>	 <p>Parking this side</p>	 <p>Parking both sides</p>	 <p>Cycle stand</p>
 <p>Scooter and motor cycle stand</p>	 <p>Taxi stand</p>	 <p>Auto-rickshaw stand</p>	 <p>Cycle-rickshaw stand</p>
 <p>Public telephone</p>	 <p>Filling station</p>	 <p>Hospital</p>	 <p>First aid post</p>

 <p>Eating place</p>	 <p>Light refreshment</p>	 <p>No through road</p>	 <p>No through side road</p>
 <p>Resting place</p>	 <p>Pedestrian subway</p>	 <p>Airport</p>	 <p>Repair facility</p>
 <p>Police station</p>	 <p>Railway station</p>	 <p>Bus stop</p>	 <p>Taxi stand</p>
 <p>Auto-rickshaw stand</p>	 <p>Cycle-rickshaw stand</p>		